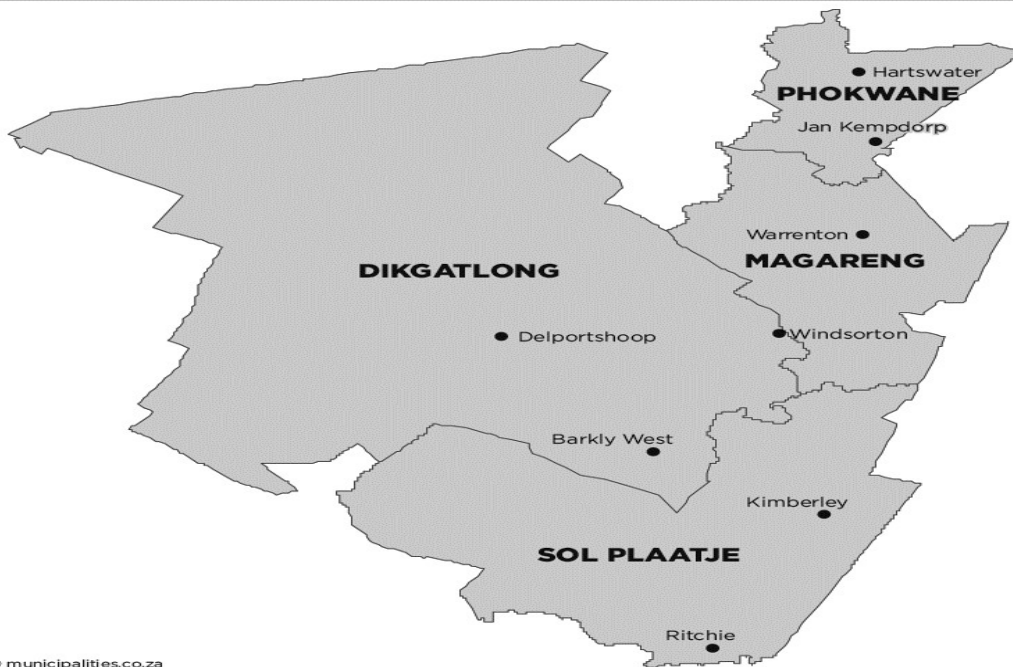





higher education & training

Department:
Higher Education and Training
REPUBLIC OF SOUTH AFRICA

ANALYSIS OF FRANCES BAARD DISTRICT MUNICIPALITY (HELEN JOSEPHS & ITLHALOSENS CLC)



© municipalities.co.za

Local Municipality ↓	Population ↓	Growth % ↓	District ↓
Phowane	63000	0,27%	Frances Baard
Dikgatlong	46841	2,02%	Frances Baard
Magareng	24204	1,08%	Frances Baard
Sol Plaatje	248041	2,04%	Frances Baard

Description: The Frances Baard District Municipality is a Category C municipality located in the far eastern portion of the Northern Cape Province. It shares its northern borders with the North West Province and its eastern border with the Free State Province. The municipality is the smallest district in the Northern Cape, making up only 3% of its geographical area. However, it accommodates the largest proportion of the province's population.

It comprises the four local municipalities of Dikgatlong, Magareng, Phokwane and Sol Plaatje. Kimberley, which is where the district municipality is located, is less than 500km away from Johannesburg in the north, less than 1 000km away from Cape Town in the south, and less than 800km away from the Port of Durban in the east.

Area: 12 836km²

Cities/Towns: Barkly West, Delportshoop, Hartswater, Jan Kempdorp, Kimberley, Pampierstat, Ritchie, Warrenton, Windsorton


Main Economic Sectors: Community services (28%), finance (22%), trade (15%), transport (12%), mining (10%), agriculture (4%), manufacturing (4%), construction (3%), electricity (2%)



higher education & training

Department:
Higher Education and Training
REPUBLIC OF SOUTH AFRICA

ANALYSIS OF FRANCES BAARD DISTRICT MUNICIPALITY (HELEN JOSEPHS & IHTHALOSENS CLC)



© municipalities.co.za

Local Municipality ↓	Population ↓	Growth % ↓	District ↓
Phowane	63000	0,27%	Frances Baard
Dikgatlong	46841	2,02%	Frances Baard
Magareng	24204	1,08%	Frances Baard
Sol Plaatje	248041	2,04%	Frances Baard

Matrix Of Programme Qualification Mix Vs Sectors

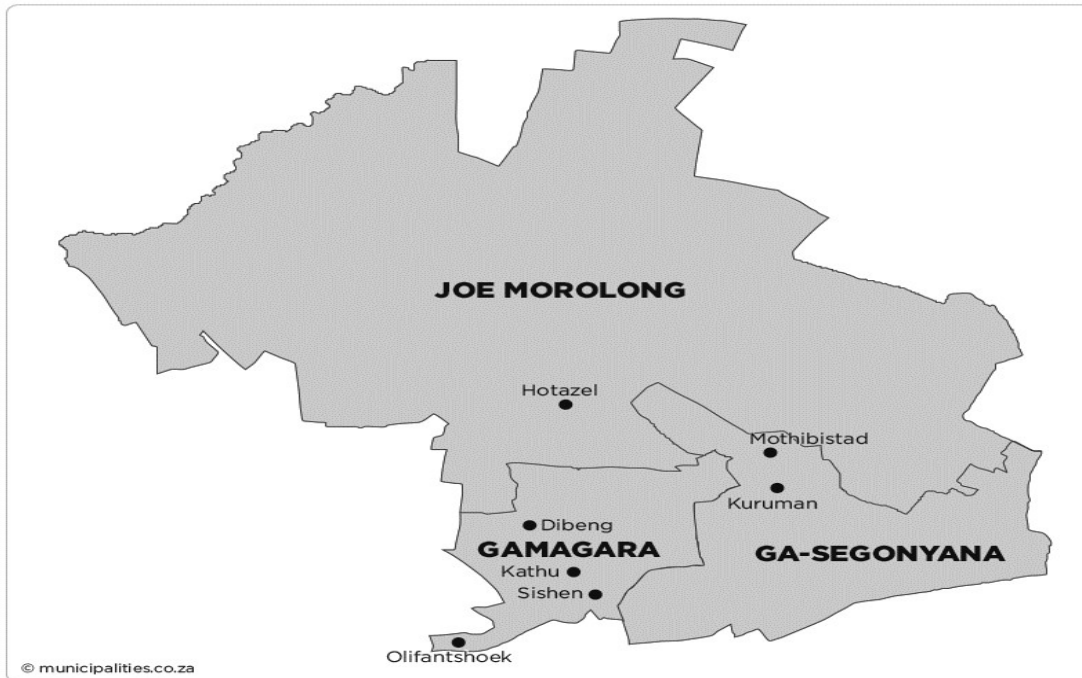

District Municipality ↓	Yes ↓	No ↓
AET Level 1	✓	-
AET Level 2	✓	-
AET Level 3	✓	-
AET Level 4	✓	-
Senior Certificate	✓	-
ICT	-	X
Agriculture	-	X
Community Services	-	X
Construction	-	X
Electricity	-	X
Finance	-	X
Manufacturing	-	X
Mining	-	X
Retail	-	X
Tourism	-	X
Trade	-	X
Transport	-	X



higher education & training

Department:
Higher Education and Training
REPUBLIC OF SOUTH AFRICA

ANALYSIS OF JOHN TAOLA GAETSEWE DISTRICT MUNICIPALITY (THUTO BOSWA & MECWI CLC)



Local Municipality ↓	Population ↓	Growth % ↓	District ↓
Ga-Segonyana	93651	2,85%	John Taola Gaetsewe
Gamagara	41617	5,84%	John Taola Gaetsewe
Joe Morolong	89530	-0,90%	John Taola Gaetsewe

Description: The John Taola Gaetsewe District Municipality (previously Kgalagadi) is a Category C municipality located in the north of the Northern Cape Province, bordering Botswana in the west. It comprises the three local municipalities of Gamagara, Ga-Segonyana and Joe Morolong, and 186 towns and settlements, of which the majority (80%) are villages. The boundaries of this district were demarcated in 2006 to include the once north-western part of Joe Morolong and Olifantshoek, along with its surrounds, into the Gamagara Local Municipality.

It has an established rail network from Sishen South and between Black Rock and Dibeng. It is characterised by a mixture of land uses, of which agriculture and mining are dominant. The district holds potential as a viable tourist destination and has numerous growth opportunities in the industrial sector.

Area: 27 322km²

Cities/Towns: Bankhara-Bodulong, Deben, Hotazel, Kathu, Kuruman, Mothibistad, Olifantshoek, Santoy, Van Zylsrus

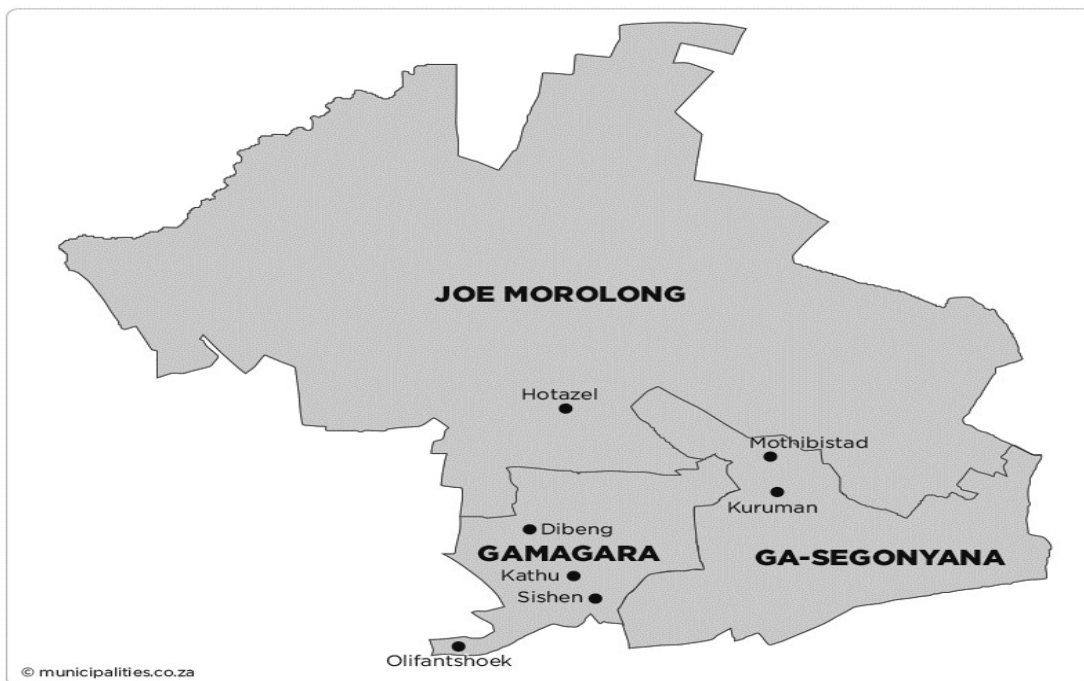
Main Economic Sectors: Agriculture, mining, retail



higher education & training

Department:
Higher Education and Training
REPUBLIC OF SOUTH AFRICA

ANALYSIS OF JOHN TAOLA GAETSEWE DISTRICT MUNICIPALITY (THUTO BOSWA & MECWI CLC)



Local Municipality ↓	Population ↓	Growth % ↓	District ↓
Ga-Segonyana	93651	2,85%	John Taola Gaetsewe
Gamagara	41617	5,84%	John Taola Gaetsewe
Joe Morolong	89530	-0,90%	John Taola Gaetsewe

Matrix Of Programme Qualification Mix Vs Sectors


District Municipality ↓	Yes ↓	No ↓
AET Level 1	✓	-
AET Level 2	✓	-
AET Level 3	✓	-
AET Level 4	✓	-
Senior Certificate	✓	-
ICT	-	X
Agriculture	-	X
Community Services	-	X
Construction	-	X
Electricity	-	X
Finance	-	X
Manufacturing	-	X
Mining	-	X
Retail	-	X
Tourism	-	X
Trade	-	X
Transport	-	X



higher education & training

Department:
Higher Education and Training
REPUBLIC OF SOUTH AFRICA

ANALYSIS OF NAMAKWA DISTRICT MUNICIPALITY (PEOPLE'S PUBLIC CLC)



Local Municipality ↓	Population ↓	Growth % ↓	District ↓
Dawid Kruiper	100497	1,82%	Namakwa
Hantam	21678	0,51%	Namakwa
Kamiesberg	10187	-0,54%	Namakwa
Karoo Hoogland	12588	1,80%	Namakwa
Khai-Ma	12465	0,83%	Namakwa
Nama Khoi	47041	0,47%	Namakwa
Richtersveld	11982	1,68%	Namakwa

Description: The Namakwa District Municipality is a Category C municipality located in the Northern Cape Province. It is bordered by the republic of Namibia in the north, ZF Mgcau Local Municipality in the north-east, Cape Winelands District Municipality in the south, West Coast District Municipality in the south-west, Pixley Ka Seme District Municipality in the east, Central Karoo District Municipality in the south-east, and the Atlantic Ocean in the west.

It is the largest district in the province, making up over a third of its geographical area. It is comprised of six local municipalities: Nama Khoi, Hantam, Khai-Ma, Kamiesberg, Karoo Hoogland and Richtersveld. The seat of the Namakwa District Municipality is Springbok.

Area: 126 836km²

Cities/Towns: Aggeneys, Alexander Bay, Brandvlei, Bulletrap, Calvinia, Carolusberg, Concordia, Eksteensfontein, Frasersburg, Garies, Hondeklip Bay, Kamieskroon, Kleinzee, Koingnaas, Komaggas, Kuboes, Liefontein/Kamiesberg, Loeriesfontein, Middelpoort, Nababeep, Nieuwoudtville, O'Kiep, Onderste Doorns, Pella, Pofadder, Port Nolloth, Richtersveld, Sanddrift, Springbok, Steinkopf, Sutherland, Williston

Main Economic Sectors: Agriculture, tourism



higher education & training

Department:
Higher Education and Training
REPUBLIC OF SOUTH AFRICA

ANALYSIS OF NAMAKWA DISTRICT MUNICIPALITY (PEOPLE'S PUBLIC CLC)



Local Municipality ↓	Population ↓	Growth % ↓	District ↓
Dawid Kruiper	100497	1,82%	Namakwa
Hantam	21678	0,51%	Namakwa
Kamiesberg	10187	-0,54%	Namakwa
Karoo Hoogland	12588	1,80%	Namakwa
Khai-Ma	12465	0,83%	Namakwa
Nama Khoi	47041	0,47%	Namakwa
Richtersveld	11982	1,68%	Namakwa

District Municipality ↓	Yes ↓	No ↓
AET Level 1	✓	-
AET Level 2	✓	-
AET Level 3	✓	-
AET Level 4	✓	-
Senior Certificate	✓	-
ICT	✓	-
Agriculture	-	X
Community Services	-	X
Construction	-	X
Electricity	-	X
Finance	-	X
Manufacturing	-	X
Mining	-	X
Retail	-	X
Tourism	-	X
Trade	-	X
Transport	-	X



higher education & training

Department:
Higher Education and Training
REPUBLIC OF SOUTH AFRICA

ANALYSIS OF PIXLEY KA SEME DISTRICT MUNICIPALITY (KAREEVILLE CLC)

Pixley Ka Seme District Municipality comprises:

- [Emthanjeni Local Municipality](#)
- [Kareeberg Local Municipality](#)
- [Renosterberg Local Municipality](#)
- [Siyancuma Local Municipality](#)
- [Siyathemba Local Municipality](#)
- [Thembelihle Local Municipality](#)
- [Ubuntu Local Municipality](#)
- [Umsobomvu Local Municipality](#)

Description: The Pixley Ka Seme District Municipality is a Category C municipality situated in the south-east of the Northern Cape Province. It shares its borders with three other provinces, namely the Free State to the east, the Eastern Cape to the south-east, and the Western Cape to the south-west. It is the second-largest district of the five in the province, but makes up almost a third of its geographical area.


The district is comprised of eight local municipalities: Ubuntu, Umsobomvu, Emthanjeni, Kareeberg, Renosterberg, Thembelihle, Siyathemba and Siyancuma. Its main town is De Aar. Traffic flows through the region, linking the major industrial areas of the country.

The area has a low rainfall, while the largest river in South Africa flows through it. Two of the major dams in South Africa, the Vanderkloof and Gariep Dams, are situated on the borders of the district municipality.

Area: 103 411km²

Cities/Towns: Britstown, Campbell, Carnarvon, Colesberg, Copperton, De Aar, Douglas, Griekwastad, Hanover, Hopetown, Hutchinson, Loxton, Marydale, Niekerkshoop, Norvalspont, Noupoort, Petrusville, Philipstown, Prieska, Richmond, Schmidtsdrif, Strydenburg, Van der Kloof, Vanwyksvlei, Victoria West, Vosburg

Main Economic Sectors: Community services (26.6%), agriculture (16.6%), transport (15.1%), trade (12.9%), finance (12.8%), electricity (7.0%), construction (3.3%), manufacturing (3.2%), mining (2.6%)




Local Municipality ↓	Yes ↓	No ↓	District Municipality ↓
Emthanjeni	42356	1,69%	Pixley Ka Seme
Kareeberg	11673	2,07%	Pixley ka Seme
Renosterberg	10978	1,91%	Pixley ka Seme
Siyancuma	37076	-0,58%	Pixley Ka Seme
Siyathemba	21591	1,57%	Pixley Ka Seme
Thembelihle	15701	0,82%	Pixley Ka Seme
Ubuntu	18601	1,27%	Pixley Ka Seme
Umsobomvu	28376	1,83%	Pixley Ka Seme



higher education & training

Department:
Higher Education and Training
REPUBLIC OF SOUTH AFRICA

ANALYSIS OF PIXLEY KA SEME DISTRICT MUNICIPALITY (KAREEVILLE CLC)



Local Municipality ↓	Population ↓	Growth % ↓	District ↓
Emthanjeni	42356	1,69%	Pixley Ka Seme
Kareeberg	11673	2,07%	Pixley ka Seme
Renosterberg	10978	1,91%	Pixley ka Seme
Siyancuma	37076	-0,58%	Pixley Ka Seme
Siyathemba	21591	1,57%	Pixley Ka Seme
Thembelihle	15701	0,82%	Pixley Ka Seme
Ubuntu	18601	1,27%	Pixley Ka Seme
Umsobomvu	28376	1,83%	Pixley Ka Seme


Pixley Ka Seme District Municipality ↓	Yes ↓	No ↓
AET Level 1	✓	-
AET Level 2	✓	-
AET Level 3	✓	-
AET Level 4	✓	-
Senior Certificate	✓	-
ICT	✓	-
Agriculture	-	X
Community Services	-	X
Construction	-	X
Electricity	-	X
Finance	-	X
Manufacturing	-	X
Mining	-	X
Retail	-	X
Tourism	-	X
Trade	-	X
Transport	-	X



higher education & training

Department:
Higher Education and Training
REPUBLIC OF SOUTH AFRICA

ANALYSIS OF ZF MGCAWU DISTRICT MUNICIPALITY (ZF MGCAWU CLC)



Local Municipality ↓	Population ↓	Growth % ↓	District ↓
!Kheis	16637	0,06%	ZF Mgcawu
Kai !Garib	65869	1,16%	ZF Mgcawu
Kgatelopele	18687	2,37%	ZF Mgcawu
Tsantsabane	35093	2,59%	ZF Mgcawu

Description: The ZF Mgcawu District Municipality (previously Siyanda District Municipality) is a Category C municipality forming the mid-northern section of the Northern Cape Province, bordering with Botswana in the north and Namibia in the west.

It makes up just under a third of the province's geographical area, of which 65 000km² comprise the vast Kalahari Desert, Kgalagadi Transfrontier Park and the former Bushmanland. This district comprises five local municipalities: Dawid Kruiper, Kai !Garib, Tsantsabane, !Kheis and Kgatelopele. Upington is the district municipal capital, where the municipal government is located.

Area: 102 484km²

Cities/Towns: Beeshoek, Brandboom, Danielskuil, Eksteenskuil, Groblershoop, Kakamas, Keimoes, Kenhardt, Lime Acres, Mier, Postmasburg, Rietfontein, Upington

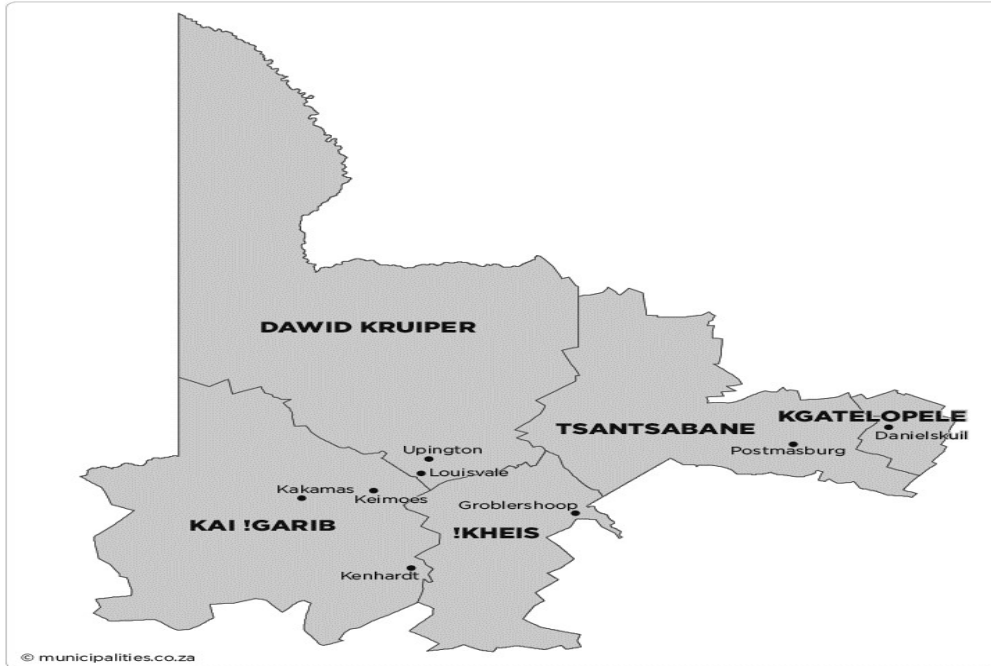

Main Economic Sectors: Agriculture, mining, tourism.



higher education & training

Department:
Higher Education and Training
REPUBLIC OF SOUTH AFRICA

ANALYSIS OF ZF MGCAWU DISTRICT MUNICIPALITY (ZF MGCAWU CLC)



Local Municipality ↓	Population ↓	Growth % ↓	District ↓
!Kheis	16637	0,06%	ZF Mgcawu
Kai !Garib	65869	1,16%	ZF Mgcawu
Kgatelopele	18687	2,37%	ZF Mgcawu
Tsantsabane	35093	2,59%	ZF Mgcawu

ZF Mgcawu Local ↓	Yes ↓	No ↓
AET Level 1	✓	-
AET Level 2	✓	-
AET Level 3	✓	-
AET Level 4	✓	-
Senior Certificate	✓	-
ICT	✓	-
Agriculture	-	X
Community Services	-	X
Construction	-	X
Electricity	-	X
Finance	-	X
Manufacturing	-	X
Mining	-	X
Retail	-	X
Tourism	-	X
Trade	-	X
Transport	-	X